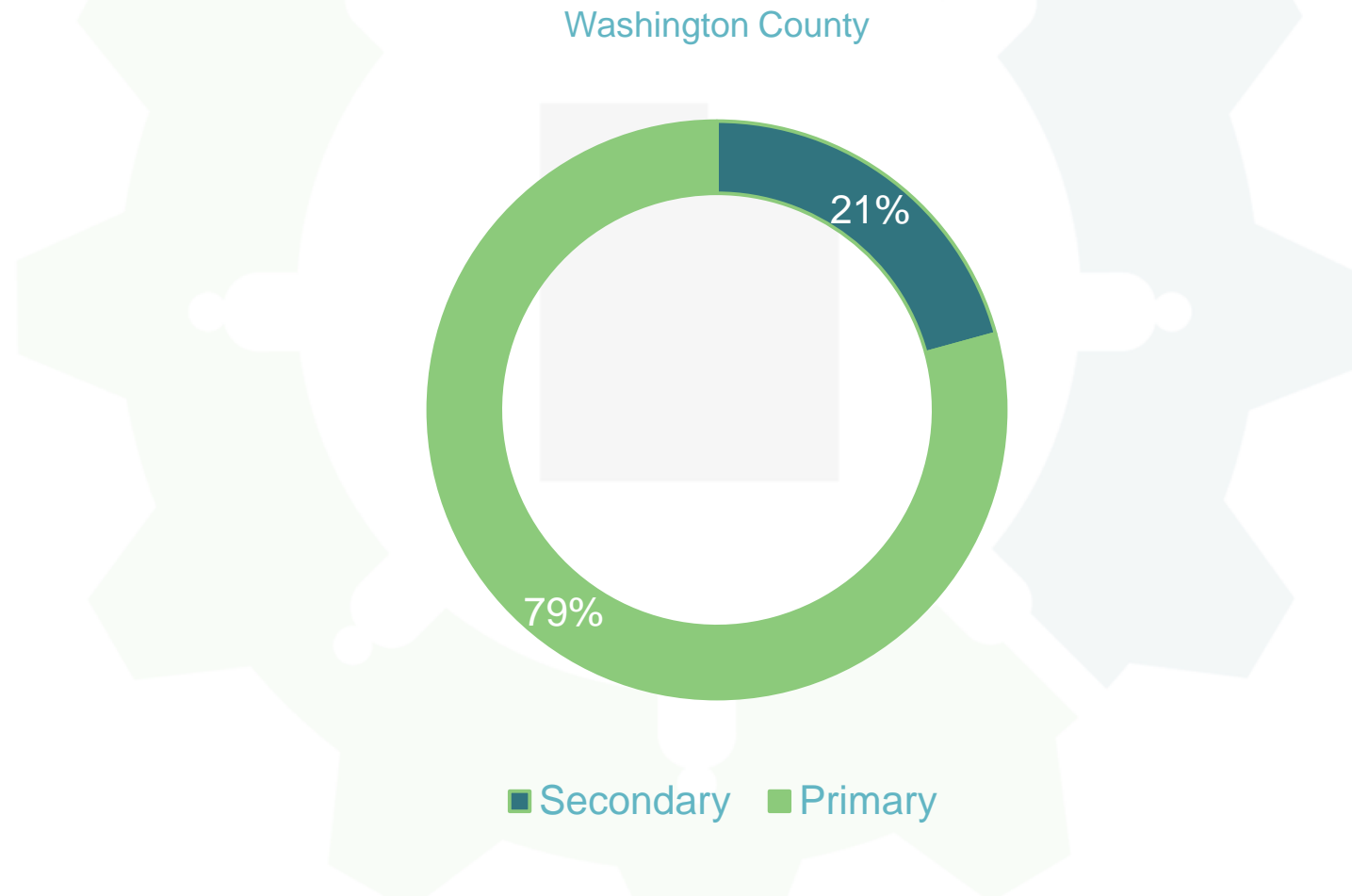




# Secondary Residences

Executive Water Finance Board

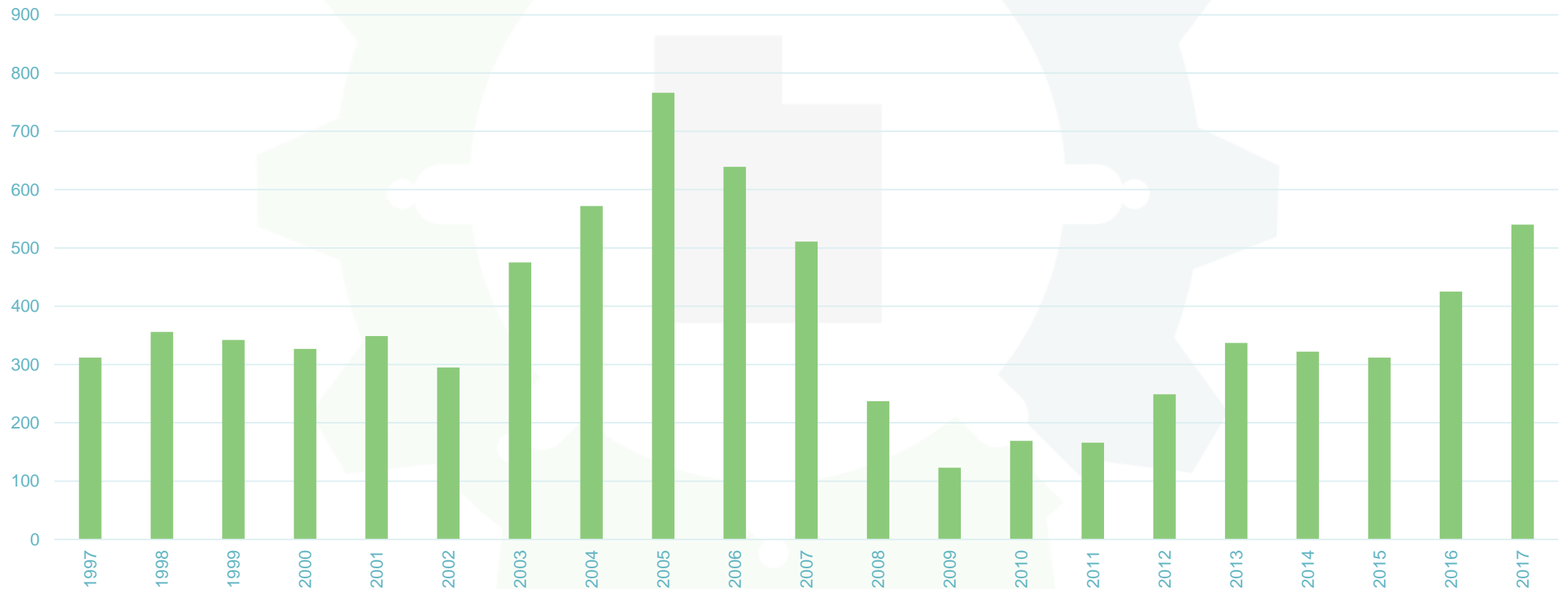
# Washington County 2<sup>nd</sup> Homes



Source: Utah's State Geographic Information Database - Washington County Parcels LIR layer: Fall 2018

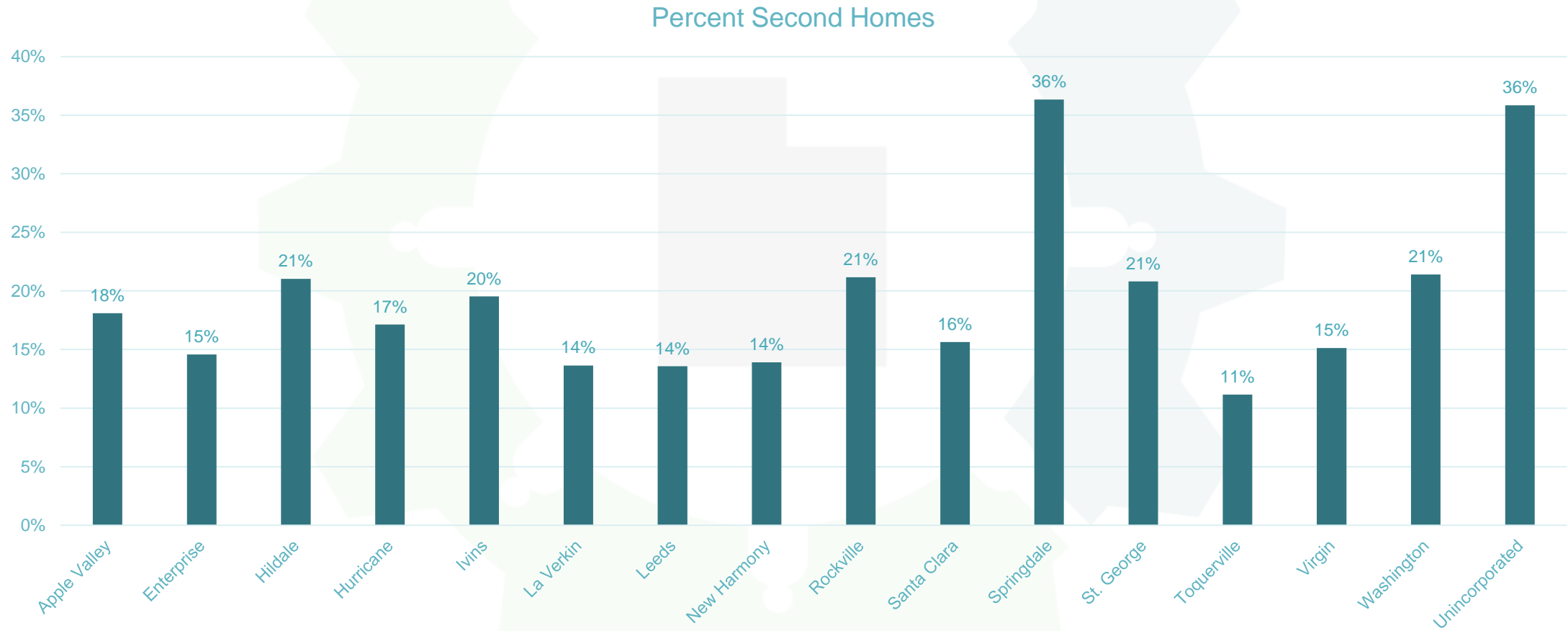
# Washington County 2<sup>nd</sup> Homes

Secondary Homes by Year Built



Source: Utah's State Geographic Information Database - Washington County Parcels LIR layer: Fall 2018

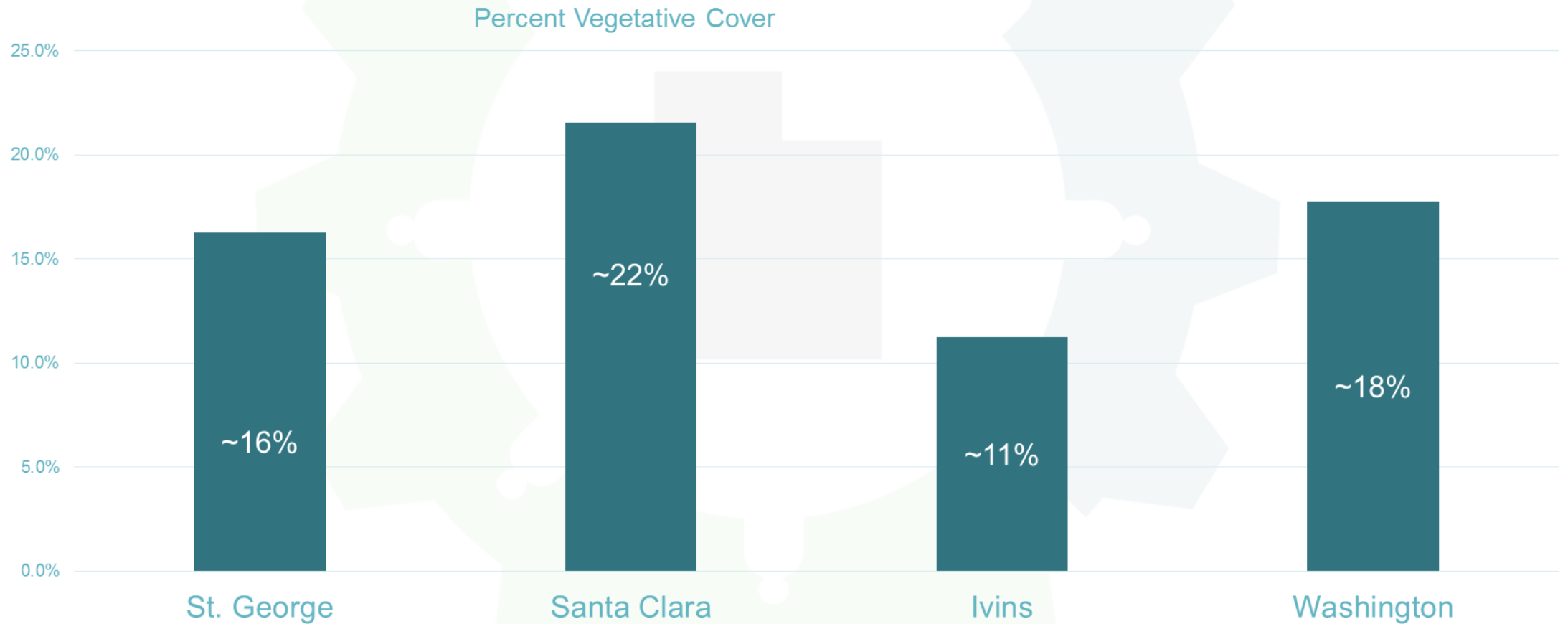
# Washington County 2<sup>nd</sup> Homes



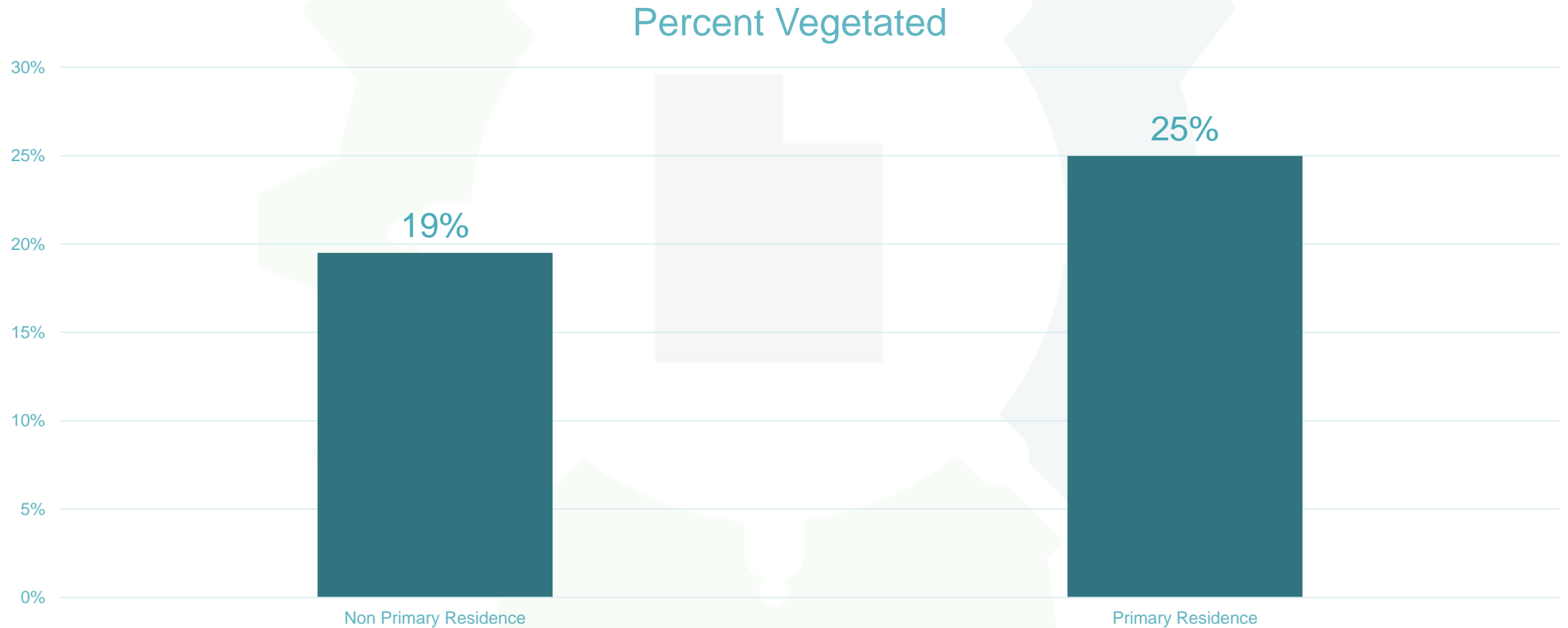
Source: Utah's State Geographic Information Database - Washington County Parcels LIR layer: Fall 2018



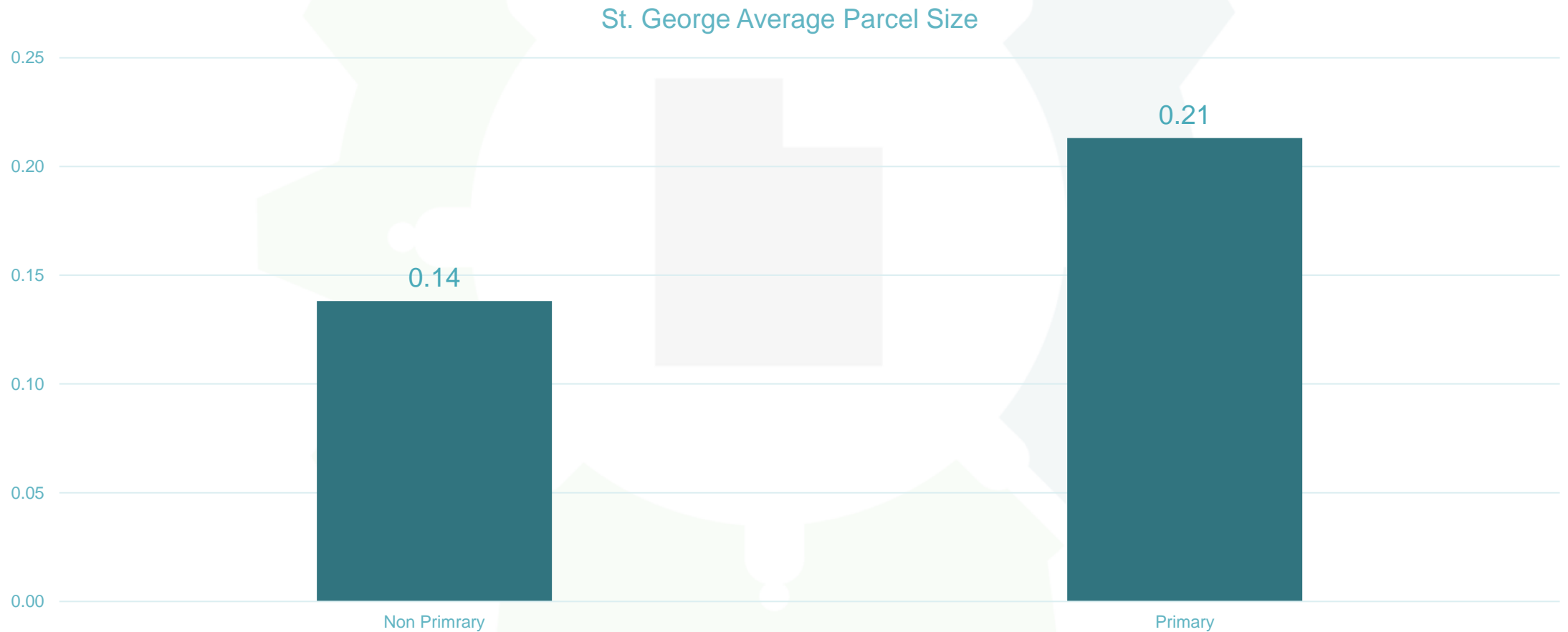
# Percent Vegetative Cover



# St George Secondary Homes

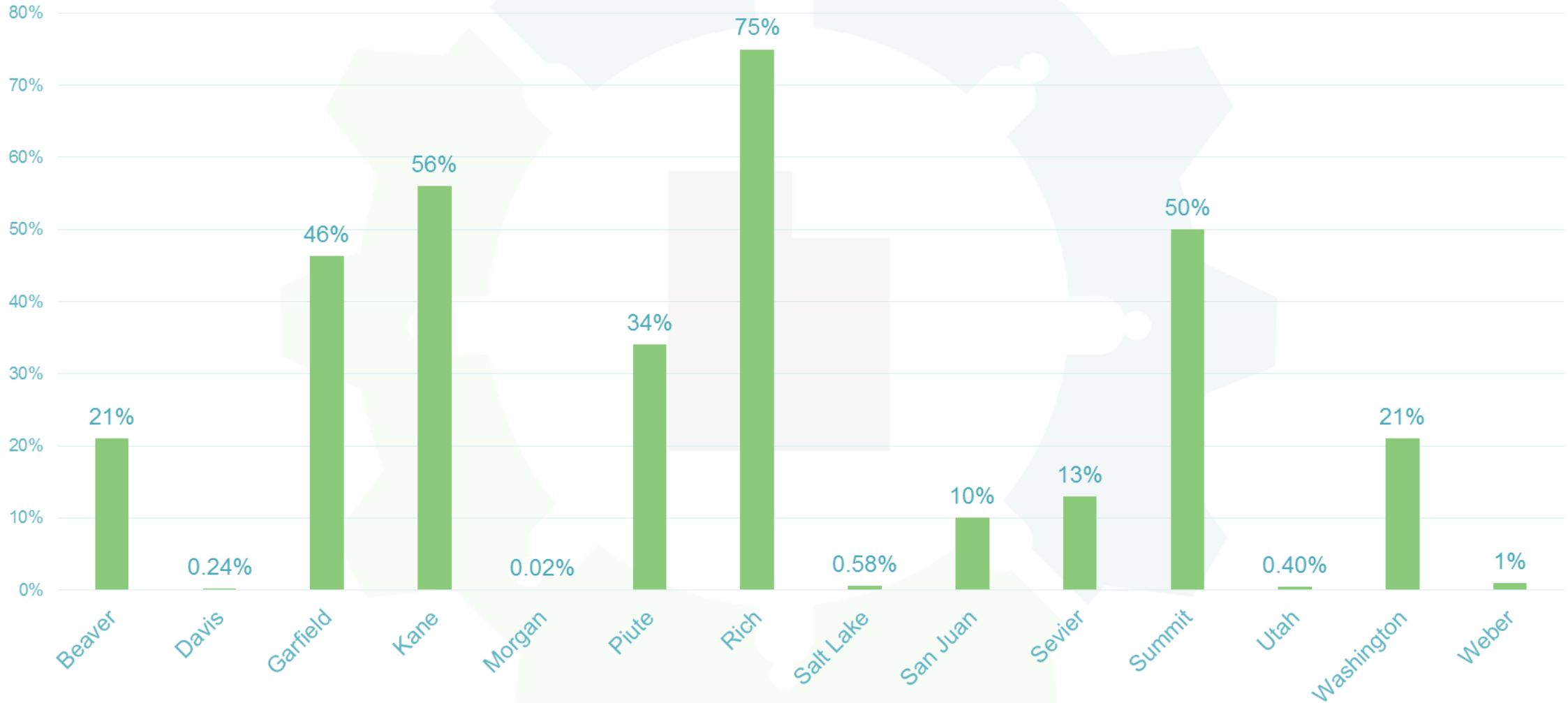


# St George Secondary Homes



Source: Utah's State Geographic Information Database - Washington County Parcels LIR layer: Fall 2018

# Percent Second Homes



\*21% for Beaver County includes condos and cabins, 9% are single family residences

Source: Utah's State Geographic Information Database - Parcels LIR layer: Fall 2018 & e-mail communication with county assessors